

# Noise Monitoring Assessment

Teven Quarry, Teven, NSW  
Quarter 4 Ending December 2021.



# *Document Information*

## Noise Monitoring Assessment

Teven Quarry, Teven, NSW

Quarter 4 Ending December 2021

Prepared for: Holcim (Australia) Pty Ltd



**Prepared by:** Muller Acoustic Consulting Pty Ltd

PO Box 678, Kotara NSW 2289

ABN: 36 602 225 132

P: +61 2 4920 1833

[www.mulleracoustic.com](http://www.mulleracoustic.com)

Document ID	Status	Date	Prepared By	Signed	Reviewed By	Signed
MAC180611-06RP14	Final	29 October 2021	Kristian Allen		Rod Linnett	

### DISCLAIMER

All documents produced by Muller Acoustic Consulting Pty Ltd (MAC) are prepared for a particular client's requirements and are based on a specific scope, circumstances and limitations derived between MAC and the client. Information and/or report(s) prepared by MAC may not be suitable for uses other than the original intended objective. No parties other than the client should use or reproduce any information and/or report(s) without obtaining permission from MAC. Any information and/or documents prepared by MAC is not to be reproduced, presented or reviewed except in full.

## CONTENTS

1	INTRODUCTION .....	5
2	NOISE CRITERIA .....	7
3	METHODOLOGY .....	9
3.1	LOCALITY .....	9
3.2	NOISE MONITORING LOCATIONS .....	9
3.3	ASSESSMENT METHODOLOGY .....	9
4	RESULTS .....	11
4.1	ASSESSMENT RESULTS - LOCATION NM1 .....	11
4.2	ASSESSMENT RESULTS - LOCATION NM2 .....	12
4.3	ASSESSMENT RESULTS - LOCATION NM3 .....	13
4.4	ASSESSMENT RESULTS - LOCATION NM4 .....	14
4.5	ASSESSMENT RESULTS - LOCATION NM5 .....	15
5	DISCUSSION .....	17
5.1	DISCUSSION OF RESULTS - LOCATION NM1 .....	17
5.2	DISCUSSION OF RESULTS - LOCATION NM2 .....	17
5.3	DISCUSSION OF RESULTS - LOCATION NM3 .....	17
5.4	DISCUSSION OF RESULTS - LOCATION NM4 .....	18
5.5	DISCUSSION OF RESULTS - LOCATION NM5 .....	18
6	CONCLUSION .....	19

## APPENDIX A - GLOSSARY OF TERMS

*This page has been intentionally left blank*

# 1 Introduction

Muller Acoustic Consulting Pty Ltd (MAC) has been commissioned by Holcim (Australia) Pty Ltd (Holcim) to complete a Noise Monitoring Assessment (NMA) for the quarterly period ending December 2021 for Teven Quarry (the 'quarry'), Teven, NSW.

The monitoring has been conducted in accordance with the Teven Noise Management Plan (NMP) and in general accordance with relevant conditions outlined in the Development Consent (ref: SSD 6422) at five representative monitoring locations. This assessment has been undertaken during Quarter 4, ending December 2021 and forms part of the noise monitoring program for the quarry.

The assessment has been conducted in accordance with the following documents:

- NSW Environment Protection Authority (EPA), Noise Policy for Industry (NPI), 2017;
- NSW Environment Protection Authority (EPA), Environmental Protection Licence (EPL 3293);
- NSW Department of Planning and Environment, Development Consent (SSD 6422), 2015;
- Teven Quarry Noise Management Plan Revision 1, 4 May 2016 (EMM); and
- Australian Standard AS 1055:2018 - Acoustics - Description and measurement of environmental noise.

A glossary of terms, definitions and abbreviations used in this report is provided in **Appendix A**.

*This page has been intentionally left blank*

## 2 Noise Criteria

Schedule 3 of the Teven Quarry Development Consent (2015), outlines the applicable noise criteria for residential receivers surrounding the quarry site.

**Table 1** reproduces relevant criteria for each of the receivers as outlined in the quarry's Development Consent.

Table 1 Noise Criteria		
Location <sup>1</sup>	Quarry Operations	
	Period: Day	Period: Evening
	7am – 6pm	6pm – 10pm
	dB LAeq(15min)	dB LAeq(15min)
R3, R4, R13, R15, R16, R17, R18, R20	38	35
All other receivers	37	35

Note 1: Receiver locations are shown in Figure 1.

*This page has been intentionally left blank*



### 3 Methodology

#### 3.1 Locality

The quarry is located in Teven, NSW approximately 7km west of Ballina, NSW. Receivers in the locality surrounding the quarry are primarily rural residential. The surroundings of the quarry are primarily rural. The monitoring locations with respect to the quarry are presented in the locality plan shown in **Figure 1**.

#### 3.2 Noise Monitoring Locations

Five monitoring locations have been selected as part of the NMA in accordance with the NMP. The selected monitoring locations are presented in **Table 2** along with the noise sensitive receivers they represent.

Table 2 Monitoring Locations (MGA56 Coordinates)			
Location	Nearest Receiver	Easting, m	Northing, m
NM1	R7	546737	6809918
NM2	R3/R4	548892	6810285
NM3	R2	547781	6808991
NM4	R10	547576	6810379
NM5	R14	548100	6810792

#### 3.3 Assessment Methodology

Attended noise surveys were conducted in general accordance with the procedures described in Australian Standard AS 1055:2018, "Acoustics - Description and Measurement of Environmental Noise and the NPI. Measurements were carried out using a Svantek Type 1, 971 noise analyser on Wednesday 6 October 2021 and Thursday 7 October 2021. Acoustic instrumentation used carries current NATA calibration and complies with AS/NZS IEC 61672.1-2019-Electroacoustics - Sound level meters - Specifications. Calibration of all instrumentation was checked prior to and following measurements. Drift in calibration did not exceed  $\pm 0.5\text{dBA}$ .

As per the Noise Management Plan, two daytime measurements were conducted at each monitoring location. It is noted that the quarry was not operating during the evening period, however two measurements were conducted at each monitoring location as per the requirements of the EPL.

Measurements were of 15 minutes in duration and where possible, throughout each survey the operator quantified the contribution of each significant noise source. Extraneous noise sources were excluded from the analysis to determine the  $\text{LA}_{\text{eq}}(15\text{min})$  noise contribution for comparison against the relevant criteria. Where the quarry was inaudible, the contribution is estimated to be at least 10dB below the ambient noise level.





FIGURE 1

Site Locality

MAC180611-06

Holcim Teven Quarry

**KEY**

● Noise Monitoring Locations





## 4 Results

### 4.1 Assessment Results - Location NM1

The monitored noise level contributions and observed meteorological conditions for each day and evening survey period at Location NM1 are presented in **Table 3**.

**Table 3 Operator-Attended Noise Survey Results – Location NM1**

Date	Time (hrs)	Descriptor (dBA re 20 µPa)			Meteorology	Description and SPL, dBA				
		L <sub>A</sub> max	L <sub>A</sub> eq	L <sub>A</sub> 90						
07/10/2021	07:20 (Day)	67	45	30	WD: N	Birds 28-46				
					WS: 0.1m/s	Traffic 28-67				
					Rain: Nil	Agricultural Noise 28-44				
						Quarry Inaudible				
					Teven Quarry L <sub>A</sub> eq(15min) Contribution					<30
07/10/2021	07:35 (Day)	72	48	31	WD: N	Birds 28-52				
					WS: 0.3m/s	Traffic 28-72				
					Rain: Nil	Quarry Inaudible				
					Teven Quarry L <sub>A</sub> eq(15min) Contribution					<30
					06/10/2021	18:11 (Evening)	59	40	33	WD: E
WS: 1.0m/s	Birds 34-59									
Rain: Nil	Traffic <34									
	Insects <34									
	Quarry Inaudible									
Teven Quarry L <sub>A</sub> eq(15min) Contribution					Quarry not operational					
06/10/2021	18:26 (Evening)	56	37	32	WD: E	Insects <31				
					WS: 1.0m/s	Wind 31-44				
					Rain: Nil	Birds 30-56				
						Quarry Inaudible				
					Teven Quarry L <sub>A</sub> eq(15min) Contribution					Quarry not operational

Note: Day - the period from 7am to 6pm Monday to Saturday or 8am to 6pm on Sundays and public holidays; Evening - the period from 6pm to 10pm; Night - the remaining periods.

## 4.2 Assessment Results - Location NM2

The monitored noise level contributions and observed meteorological conditions for each day and evening survey period at Location NM2 are presented in **Table 4**.

**Table 4 Operator-Attended Noise Survey Results – Location NM2**

Date	Time (hrs)	Descriptor (dBA re 20 µPa)			Meteorology	Description and SPL, dBA
		L <sub>A</sub> max	L <sub>A</sub> eq	L <sub>A</sub> 90		
07/10/2021	08:04 (Day)	89	67	39	WD: N	Birds 36-52
					WS: 0.3m/s	Traffic 36-89
					Rain: Nil	Wind <37
						Holcim Processing <36
						(30 seconds)
Teven Quarry L <sub>A</sub> eq(15min) Contribution						<35
07/10/2021	08:19 (Day)	86	66	38	WD: N	Traffic 35-86
					WS: 0.4m/s	Birds 35-51
					Rain: Nil	Quarry Inaudible
					Teven Quarry L <sub>A</sub> eq(15min) Contribution	
06/10/2021	18:53 (Evening)	81	55	37	WD: E	Residential Noise <36
					WS: 0.4m/s	Birds 34-52
					Rain: Nil	Traffic 34-81
						Insects <34
						Wind <34
						Quarry Inaudible
					Teven Quarry L <sub>A</sub> eq(15min) Contribution	
06/10/2021	19:08 (Evening)	85	60	45	WD: E	Traffic 42-85
					WS: <0.1m/s	Insects <42
					Rain: Nil	Birds 42-48
						Quarry Inaudible
					Teven Quarry L <sub>A</sub> eq(15min) Contribution	

Note: Day - the period from 7am to 6pm Monday to Saturday or 8am to 6pm on Sundays and public holidays; Evening - the period from 6pm to 10pm; Night - the remaining periods.

### 4.3 Assessment Results - Location NM3

The monitored noise level contributions and observed meteorological conditions for each day and evening survey period at Location NM3 are presented in **Table 5**.

**Table 5 Operator-Attended Noise Survey Results – Location NM3**

Date	Time (hrs)	Descriptor (dBA re 20 µPa)			Meteorology	Description and SPL, dBA
		L <sub>A</sub> max	L <sub>A</sub> eq	L <sub>A</sub> 90		
07/10/2021	08:46 (Day)	60	40	31	WD: N	Birds 28-50
					WS: 0.4m/s	Agricultural Noise 28-60
					Rain: Nil	Distant Traffic 28-36
						Insects <28
						Quarry Inaudible
Teven Quarry L <sub>A</sub> eq(15min) Contribution						<30
07/10/2021	09:01 (Day)	65	46	36	WD: N	Birds 30-50
					WS: 0.4m/s	Agricultural Noise 30-65
					Rain: Nil	Distant Traffic 30-34
						Insects <30
						Quarry Inaudible
Teven Quarry L <sub>A</sub> eq(15min) Contribution						<30
06/10/2021	19:29 (Evening)	65	42	36	WD: E	Insects 34-35
					WS: 0.3m/s	Distant Traffic 34-42
					Rain: Nil	Birds 34-65
						Quarry Inaudible
						Quarry not operational
06/10/2021	19:44 (Evening)	50	41	36	WD: E	Insects 34-35
					WS: 0.2m/s	Distant Traffic 34-40
					Rain: Nil	Agricultural Noise 42-50
						Quarry Inaudible
						Quarry not operational

Note: Day - the period from 7am to 6pm Monday to Saturday or 8am to 6pm on Sundays and public holidays; Evening - the period from 6pm to 10pm; Night - the remaining periods.

#### 4.4 Assessment Results - Location NM4

The monitored noise level contributions and observed meteorological conditions for each day and evening survey period at Location NM4 are presented in **Table 6**.

**Table 6 Operator-Attended Noise Survey Results – Location NM4**

Date	Time (hrs)	Descriptor (dBA re 20 µPa)			Meteorology	Description and SPL, dBA
		L <sub>A</sub> max	L <sub>A</sub> eq	L <sub>A</sub> 90		
07/10/2021	09:23 (Day)	80	57	43	WD: N	Birds 39-46
					WS: 0.2m/s	Traffic 39-80
					Rain: Nil	Aircraft 39-62
						Holcim Processing 39-41 (Constant)
Teven Quarry L <sub>A</sub> eq(15min) Contribution						36 <sup>1</sup>
07/10/2021	09:38 (Day)	78	56	43	WD: N	Birds 39-54
					WS: 0.3m/s	Traffic 39-78
					Rain: Nil	Holcim Processing 39-43
						(Constant)
Teven Quarry L <sub>A</sub> eq(15min) Contribution						37 <sup>1</sup>
06/10/2021	20:06 (Evening)	54	39	36	WD: E	Insects <34
					WS: 0.1m/s	Agricultural Nosie 34-54
					Rain: Nil	Distant Traffic 34-44
						Quarry Inaudible
Teven Quarry L <sub>A</sub> eq(15min) Contribution						Quarry not operational
06/10/2021	20:21 (Evening)	47	39	37	WD: E	Insects <35
					WS: 0.1m/s	Agricultural Nosie 35-47
					Rain: Nil	Distant Traffic 35-44
						Quarry Inaudible
Teven Quarry L <sub>A</sub> eq(15min) Contribution						Quarry not operational

Note: Day - the period from 7am to 6pm Monday to Saturday or 8am to 6pm on Sundays and public holidays; Evening - the period from 6pm to 10pm; Night - the remaining periods.

Note 1: Contribution calculated at 108 Stockers Lane.

## 4.5 Assessment Results - Location NM5

The monitored noise level contributions and observed meteorological conditions for each day and evening survey period at Location NM5 are presented in **Table 7**.

**Table 7 Operator-Attended Noise Survey Results – Location NM5**

Date	Time (hrs)	Descriptor (dBA re 20 µPa)			Meteorology	Description and SPL, dBA
		L <sub>Amax</sub>	L <sub>Aeq</sub>	L <sub>A90</sub>		
07/10/2021	10:04 (Day)	66	41	30	WD: N	Birds 28-66
					WS: 0.2m/s	Distant Traffic 28-38
					Rain: Nil	Agricultural Noise 28-36
						Quarry Inaudible
Teven Quarry L <sub>Aeq</sub> (15min) Contribution						<30
07/10/2021	10:19 (Day)	65	46	33	WD: N	Agricultural Noise 28-65
					WS: 0.2m/s	Birds 28-56
					Rain: Nil	Aircraft 28-54
						Distant Traffic 30-34
Teven Quarry L <sub>Aeq</sub> (15min) Contribution						<30
06/10/2021	20:39 (Evening)	48	40	38	WD: E	Agricultural Noise 35-45
					WS: 0.1m/s	Distant Traffic 35-48
					Rain: Nil	Insects <35
						Quarry Inaudible
Teven Quarry L <sub>Aeq</sub> (15min) Contribution						Quarry not operational
06/10/2021	20:54 (Evening)	45	37	36	WD: E	Traffic 34-45
					WS: 0.1m/s	Insects 34-36
					Rain: Nil	Quarry Inaudible
Teven Quarry L <sub>Aeq</sub> (15min) Contribution						Quarry not operational

Note: Day - the period from 7am to 6pm Monday to Saturday or 8am to 6pm on Sundays and public holidays; Evening - the period from 6pm to 10pm; Night - the remaining periods.

*This page has been intentionally left blank*



## 5 Discussion

### 5.1 Discussion of Results - Location NM1

Quarry noise emissions were inaudible during the daytime measurements conducted on Thursday 7 October 2021. Quarry noise contributions were estimated to satisfy the daytime noise limits. The quarry was not operational during the evening period which satisfied the relevant evening noise limits, however background measurements were completed as per the requirements of the EPL.

Non quarry noise sources observed during the measurements included birds, wind in trees, traffic, agricultural noise and insects.

### 5.2 Discussion of Results - Location NM2

Quarry noise emissions were just audible for a short period during the daytime measurements conducted on Thursday 7 October 2021. Quarry noise contributions were estimated to satisfy the daytime noise limits. The quarry was not operational during the evening period which satisfied the relevant evening noise limits, however background measurements were completed as per the requirements of the EPL.

Quarry noise sources observed during the measurements included the processing plant. Non quarry noise sources observed during the measurements included wind in trees, traffic, birds, insects and residential noise.

### 5.3 Discussion of Results - Location NM3

Quarry noise emissions were inaudible during the daytime measurements conducted on Thursday 7 October 2021. Quarry noise contributions were estimated to satisfy the daytime noise limits. The quarry was not operational during the evening period which satisfied the relevant evening noise limits, however background measurements were completed as per the requirements of the EPL.

Non quarry noise sources observed during the measurements included birds, insects, agricultural noise and traffic.

#### 5.4 Discussion of Results - Location NM4

Quarry noise emissions were audible during the daytime noise measurements conducted on Thursday 7 October 2021. Quarry noise contributions were estimated at 36dBA and 37dBA for both measurements and therefore satisfy the daytime noise limits. The quarry was not operational during the evening period which satisfied the relevant evening noise limits, however background measurements were completed as per the requirements of the EPL.

Quarry noise sources observed during the measurements included the processing plant. Non quarry noise sources included aircraft, agricultural noise, traffic, birds and insects.

#### 5.5 Discussion of Results - Location NM5

Quarry noise emissions were inaudible during the daytime measurements conducted on Thursday 7 October 2021. Quarry noise contributions were estimated to satisfy the daytime noise limits. The quarry was not operational during the evening period which satisfied the relevant evening noise limits, however background measurements were completed as per the requirements of the EPL.

Non quarry noise sources observed during the measurements included agricultural noise, birds, traffic, aircraft and insects.

## 6 Conclusion

Muller Acoustic Consulting Pty Ltd (MAC) has completed a Noise Monitoring Assessment (NMA) on behalf of Holcim (Australia) Pty Ltd at Teven Quarry, Teven, NSW. The assessment was completed to determine the quarry's compliance with the relevant criteria outlined in their Development Consent for the relevant surrounding residential receivers during Quarter 4, ending December 2021.

Attended noise measurements were undertaken on Wednesday 6 October 2021 and Thursday 7 October 2021 at five representative monitoring locations with quarry noise contributions compared against the relevant criteria. The assessment has identified that noise emissions generated by Teven Quarry complied with relevant noise criteria specified in the Development Consent at all assessed residential receivers.

*This page has been intentionally left blank*

# Appendix A - Glossary of Terms

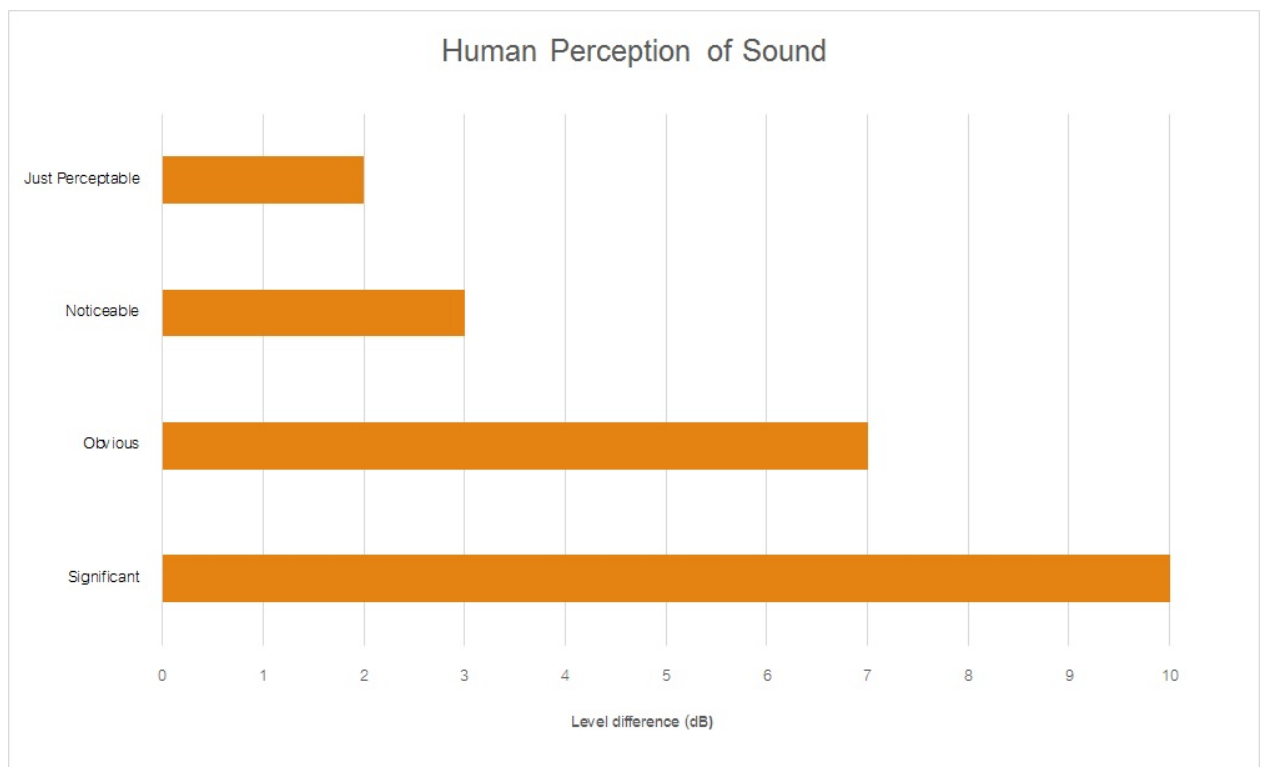
Table A1 provides a number of technical terms have been used in this report.

Table A1 Glossary of Terms	
Term	Description
1/3 Octave	Single octave bands divided into three parts
Octave	A division of the frequency range into bands, the upper frequency limit of each band being twice the lower frequency limit.
ABL	Assessment Background Level (ABL) is defined in the NPI as a single figure background level for each assessment period (day, evening and night). It is the tenth percentile of the measured LA90 statistical noise levels.
Adverse Weather	Weather effects that enhance noise (that is, wind and temperature inversions) that occur at a site for a significant period of time (that is, wind occurring more than 30% of the time in any assessment period in any season and/or temperature inversions occurring more than 30% of the nights in winter).
Ambient Noise	The noise associated with a given environment. Typically a composite of sounds from many sources located both near and far where no particular sound is dominant.
A Weighting	A standard weighting of the audible frequencies designed to reflect the response of the human ear to noise.
dBA	Noise is measured in units called decibels (dB). There are several scales for describing noise, the most common being the 'A-weighted' scale. This attempts to closely approximate the frequency response of the human ear.
dB(Z), dB(L)	Decibels Linear or decibels Z-weighted.
Hertz (Hz)	The measure of frequency of sound wave oscillations per second - 1 oscillation per second equals 1 hertz.
LA10	A noise level which is exceeded 10 % of the time. It is approximately equivalent to the average of maximum noise levels.
LA90	Commonly referred to as the background noise, this is the level exceeded 90 % of the time.
LAeq	The summation of noise over a selected period of time. It is the energy average noise from a source, and is the equivalent continuous sound pressure level over a given period.
LAm <sub>ax</sub>	The maximum root mean squared (rms) sound pressure level received at the microphone during a measuring interval.
RBL	The Rating Background Level (RBL) is an overall single figure background level representing each assessment period over the whole monitoring period. The RBL is used to determine the intrusiveness criteria for noise assessment purposes and is the median of the ABL's.
Sound power level (LW)	<p>This is a measure of the total power radiated by a source. The sound power of a source is a fundamental location of the source and is independent of the surrounding environment. Or a measure of the energy emitted from a source as sound and is given by :</p> $= 10 \cdot \log_{10} (W/W_0)$ <p>Where : W is the sound power in watts and W<sub>0</sub> is the sound reference power at 10-12 watts.</p>

Table A2 provides a list of common noise sources and their typical sound level.

Table A2 Common Noise Sources and Their Typical Sound Pressure Levels (SPL), dBA	
Source	Typical Sound Level
Threshold of pain	140
Jet engine	130
Hydraulic hammer	120
Chainsaw	110
Industrial workshop	100
Lawn-mower (operator position)	90
Heavy traffic (footpath)	80
Elevated speech	70
Typical conversation	60
Ambient suburban environment	40
Ambient rural environment	30
Bedroom (night with windows closed)	20
Threshold of hearing	0

Figure A1 – Human Perception of Sound



Muller Acoustic Consulting Pty Ltd

PO Box 678, Kotara NSW 2289

ABN: 36 602 225 132

Ph: +61 2 4920 1833

[www.mulleracoustic.com](http://www.mulleracoustic.com)

